

# N91

## Route Guide & Hazard Awareness

**COCKFOSTERS - SOUTHGATE - CROUCH END - HORNSEY RISE  
CALEDONIAN ROAD - RUSSELL SQUARE - TRAFALGAR SQ**



# CONTENTS

## **FULL ROUTE N91 MAP**

Between  
Cockfosters and  
Southgate.

**4**

## **FULL ROUTE N91 MAP**

Between  
Southgate and  
Bounds Green.

**5**

## **FULL ROUTE N91 MAP**

Between Bounds  
Green and  
Crouch End.

**6**

## **FULL ROUTE N91 MAP**

Between  
Crouch End and  
Caledonian Road.

**7**

## **FULL ROUTE N91 MAP**

Between  
Caledonian Road  
and Holborn.

**8**

## **FULL ROUTE N91 MAP**

Between Holborn  
and Trafalgar  
Square.

**9**

## **LIGHT RUN ROUTE**

From Southgate  
and Great  
Cambridge  
Roundabout.

**10**

## **LIGHT RUN ROUTE**

From Great  
Cambridge  
Roundabout to  
NP Garage.

**11**

## **LIGHT RUN ROUTE**

From Tottenham  
Hale and  
Turnpike Lane.

**12**

## **RUNNING LIGHT**

To and from  
Northumberland  
Park to Trafalgar  
Square.

**13**

## **RUNNING LIGHT**

To and from  
Northumberland  
Park to  
Cockfosters.

**14**

## **RUNNING LIGHT**

From  
Northumberland  
Park to Crouch  
End.

**15**

## **RUNNING LIGHT**

To and from  
Cockfosters and  
Crouch End.

**16**

## **IN SERVICE**

Route guide  
from Cockfosters  
to Trafalgar  
Square.

**17**

## **IN SERVICE**

Route guide  
from Trafalgar  
Square to  
Cockfosters.

**18**

## **COCKFOSTERS**

Terminus point  
and map.

**19**

## **OAKWOOD STATION**

Curtailment point  
and map.

**20**

## **SOUTHGATE STATION**

Curtailment point  
and map.

**21**

## **ARNOS GROVE STATION**

Curtailment point  
and map.

**22**

## **WOOD GREEN**

Turning point  
and map.

**23**

# CONTENTS

## **TURNPIKE LANE**

Curtailment point and map.

**24**

## **CROUCH END**

Curtailment point and map.

**25**

## **HOLLOWAY, CALEDONIAN ROAD**

Curtailment point and map.

**26**

## **KINGS CROSS**

Curtailment point and map.

**27**

## **RUSSELL SQUARE**

Turning point and map.

**28**

## **ALDWYCH, EAST ARM**

Turning point and map.

**29**

## **TRAFALGAR SQUARE**

Terminus point and map.

**30**

## **LOCAL HAZARDS**

Hazards to be aware of and other points to note.

**31**

## **LOCAL HAZARDS**

Hazards to be aware of and other points to note.

**32**

## **LOCAL HAZARDS**

Hazards to be aware of and other points to note.

**33**

## **LOCAL HAZARDS**

Hazards to be aware of and other points to note.

**34**

## **LOCAL HAZARDS**

Hazards to be aware of and other points to note.

**35**

## **LOCAL HAZARDS**

Hazards to be aware of and other points to note.

**36**

## **LOCAL HAZARDS**

Hazards to be aware of and other points to note.

**37**

## **LOCAL HAZARDS**

Hazards to be aware of and other points to note.

**38**

## **LOCAL HAZARDS**

Hazards to be aware of and other points to note.

**39**

## **LOCAL HAZARDS**

Hazards to be aware of and other points to note.

**40**

## **LOCAL HAZARDS**

Hazards to be aware of and other points to note.

**41**

## **AT THE GARAGE**

General information and safety at the garage.

**42**

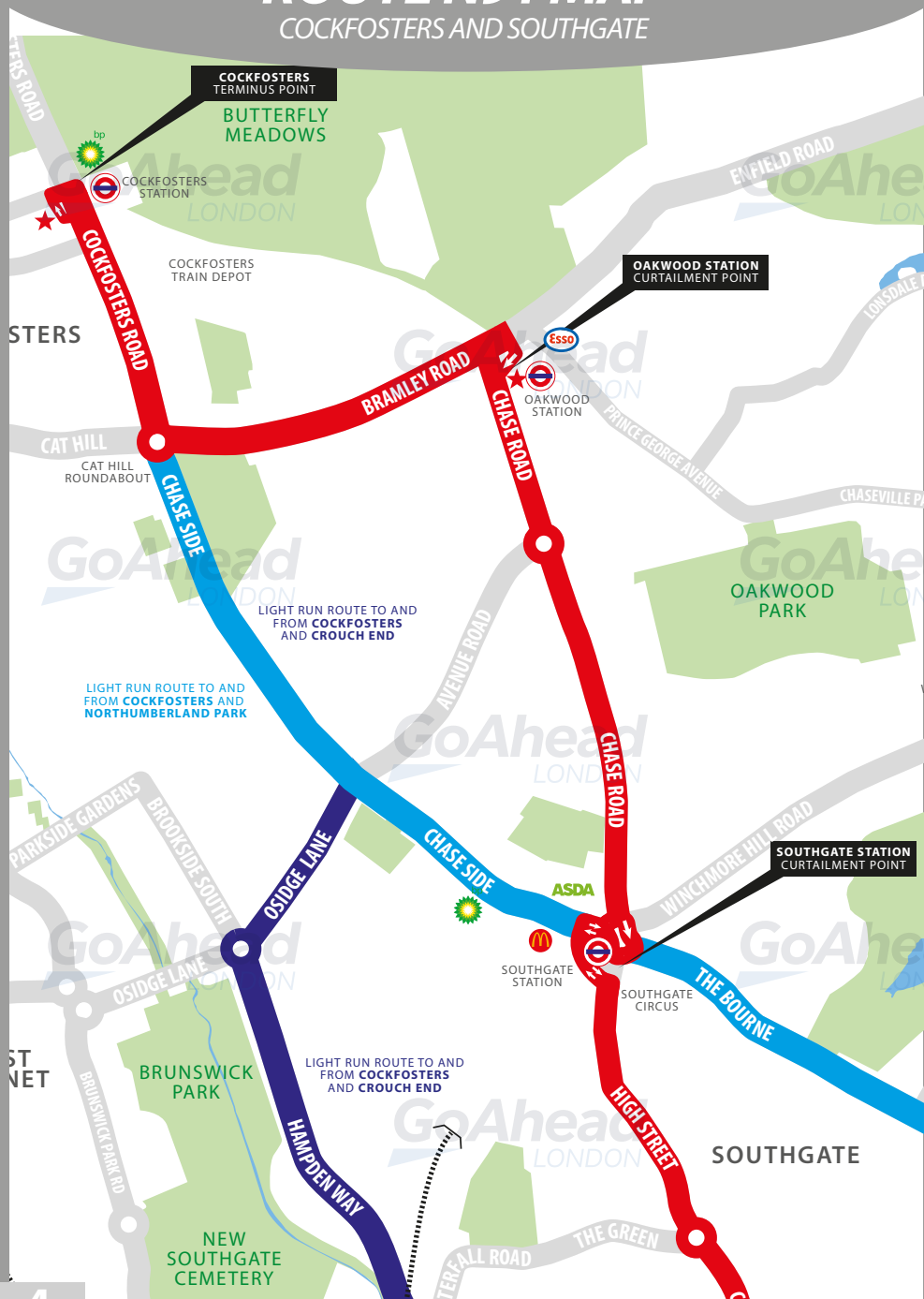
## **CODES & PROCEDURES**

Facility codes, curtailment abrv & emergency radio procedure.

**43**

# ROUTE N91 MAP




## COCKFOSTERS AND SOUTHGATE

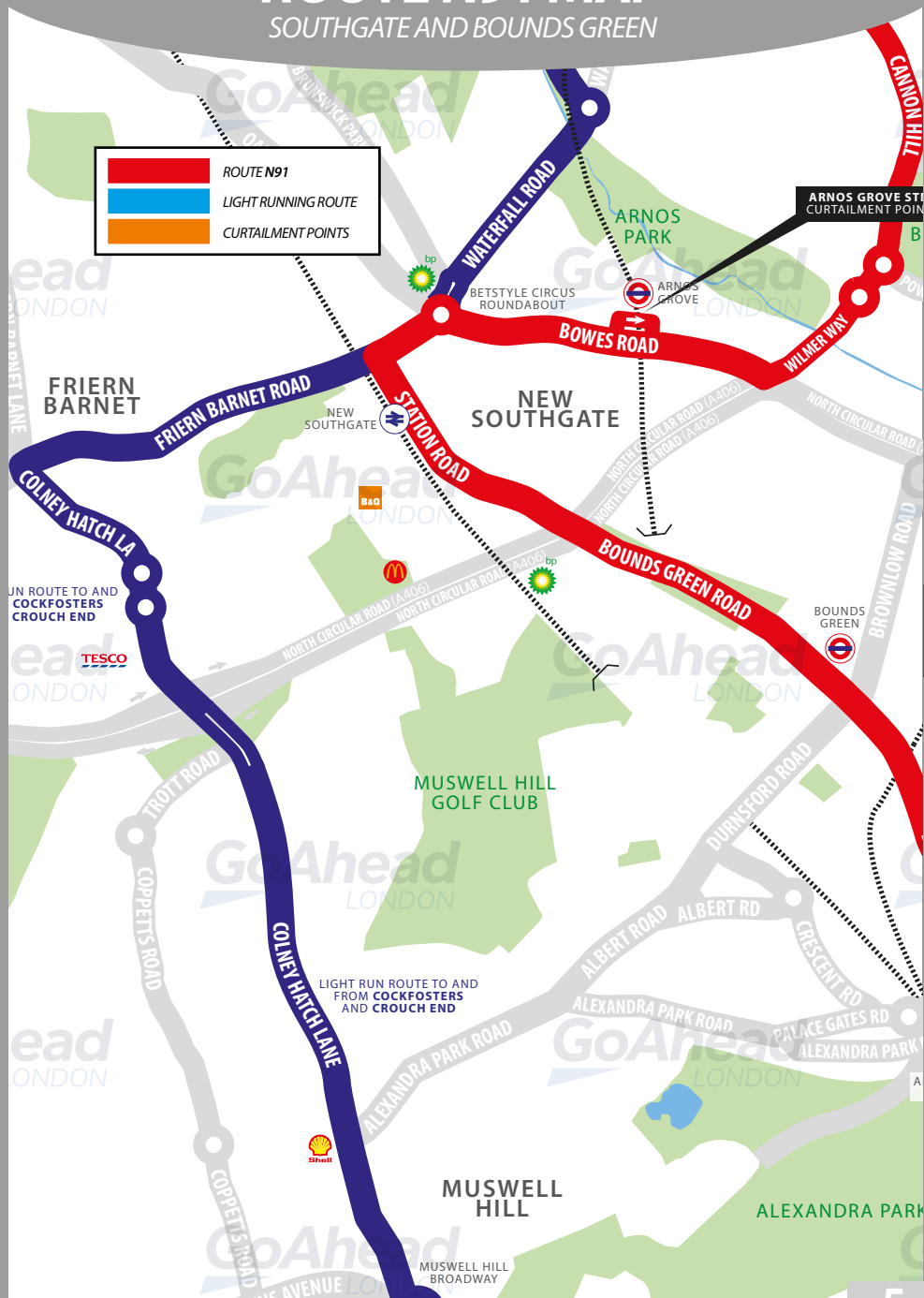




# ROUTE N91 MAP

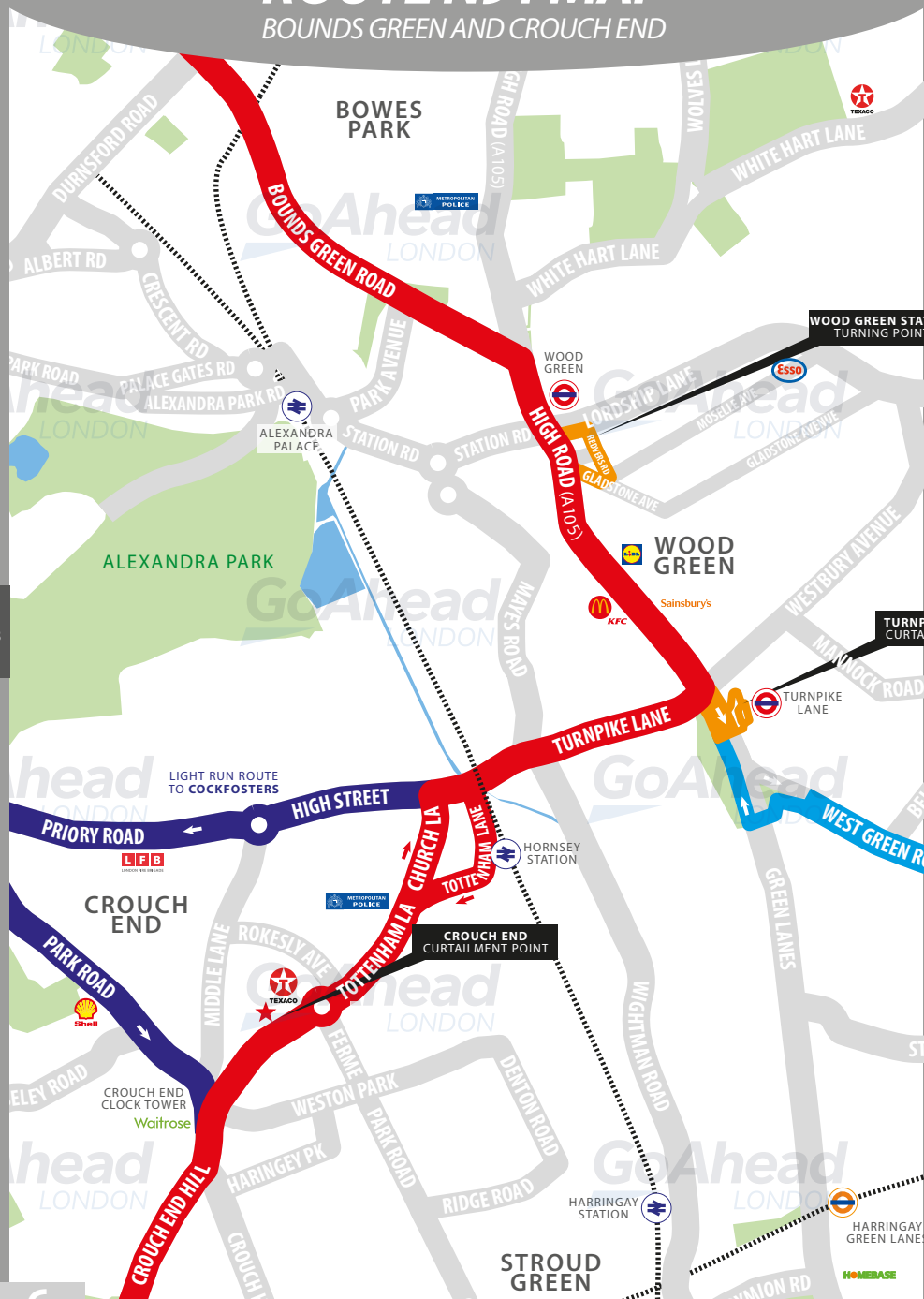
## SOUTHGATE AND BOUNDS GREEN

	ROUTE N91
	LIGHT RUNNING ROUTE
	CURTAILMENT POINTS



# ROUTE N91 MAP

BOUNDS GREEN AND CROUCH END



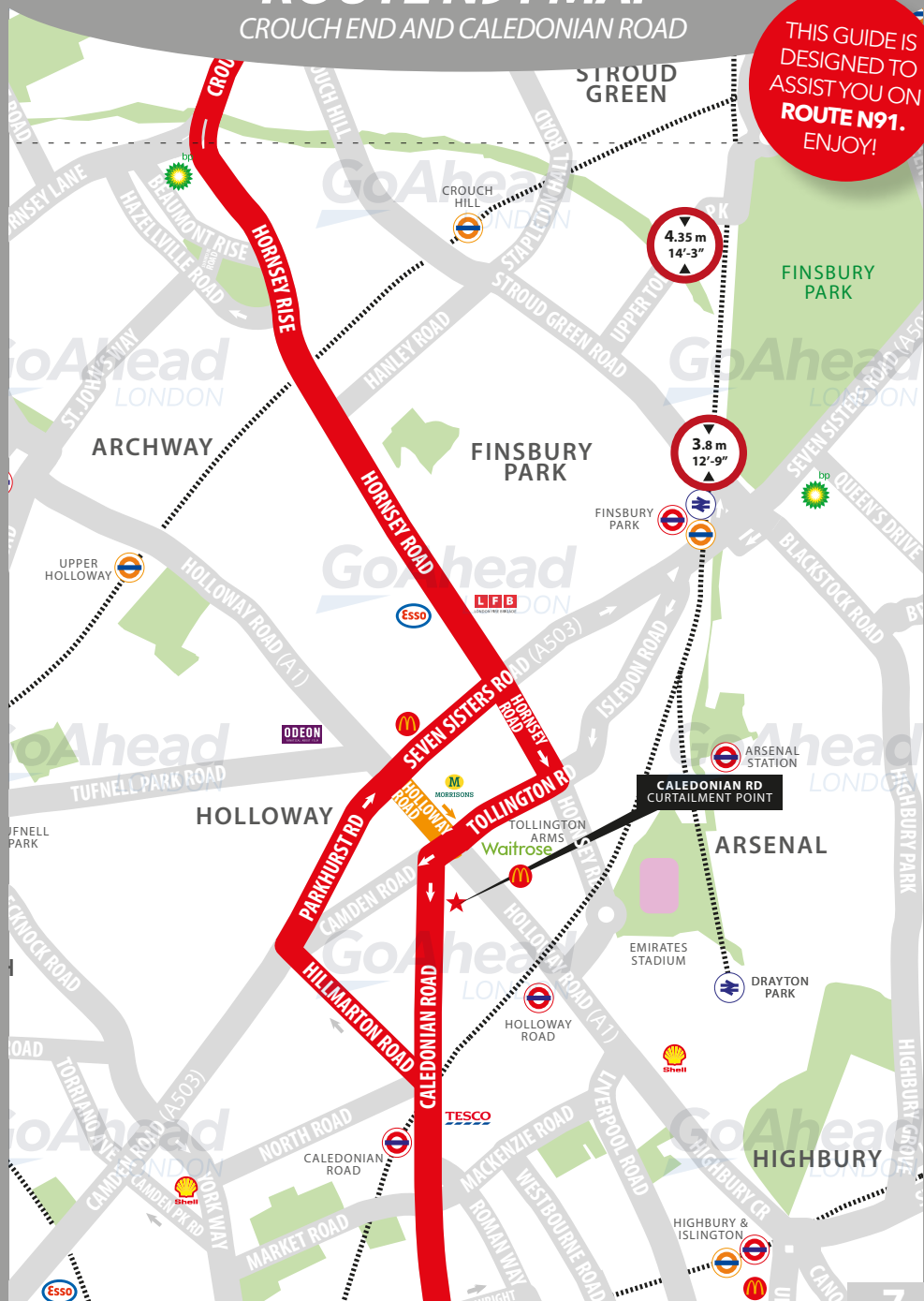
GO TO  
PAGE 5

GO TO  
PAGE 12

# ROUTE N91 MAP

CROUCH END AND CALEDONIAN ROAD

THIS GUIDE IS  
DESIGNED TO  
ASSIST YOU ON  
**ROUTE N91.**  
ENJOY!



# ROUTE N91 MAP

## CALEDONIAN ROAD AND HOLBORN

THIS GUIDE IS  
DESIGNED TO  
ASSIST YOU ON  
**ROUTE N91.**  
ENJOY!



# ROUTE N91 MAP

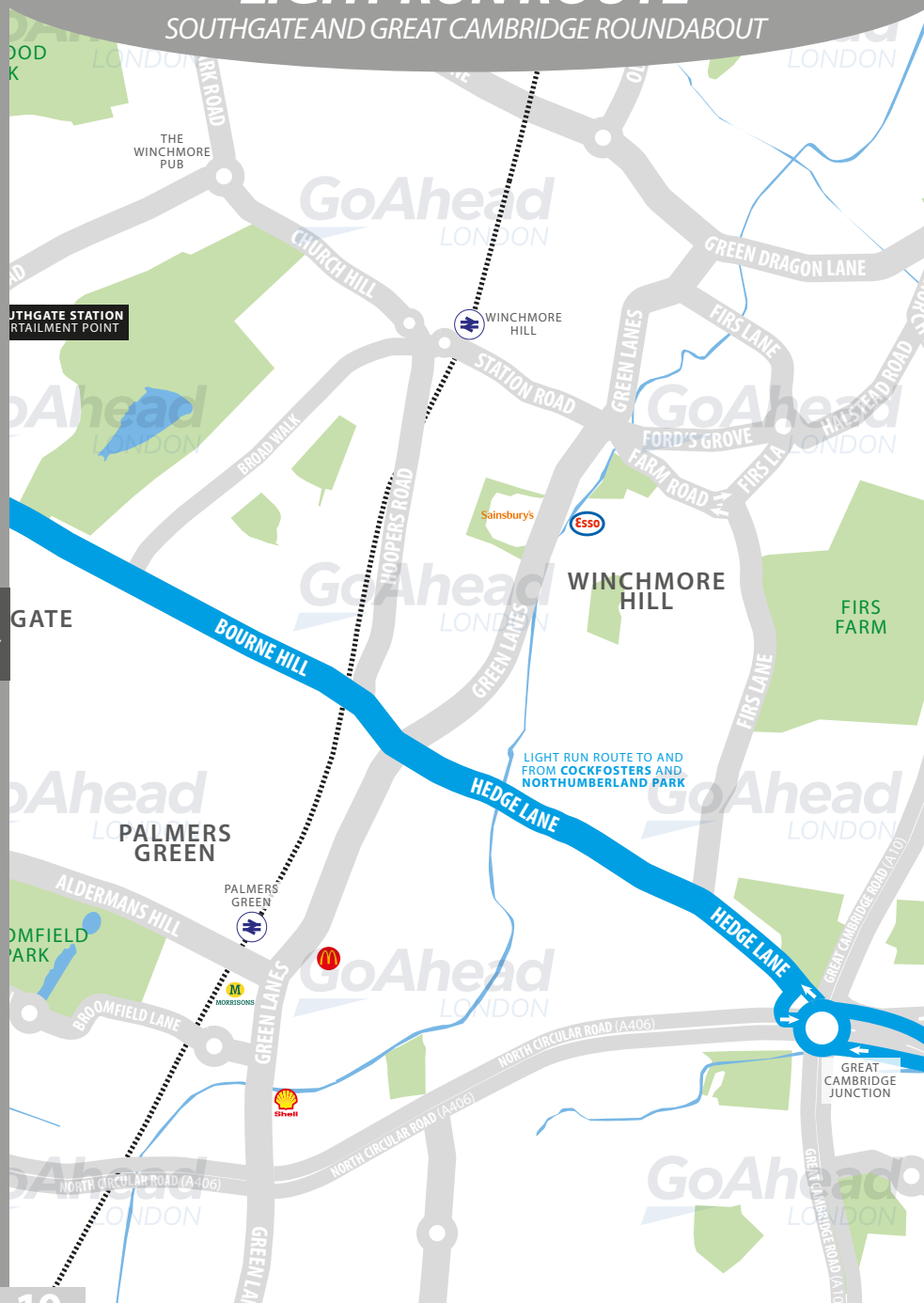
HOLBORN AND TRAFALGAR SQUARE

THIS GUIDE IS  
DESIGNED TO  
ASSIST YOU ON  
**ROUTE N91.**  
ENJOY!



# LIGHT RUN ROUTE

SOUTHGATE AND GREAT CAMBRIDGE ROUNDBOAT



# ROUTE N91 MAP

## GREAT CAMBRIDGE ROUNDABOUT AND NP





# ROUTE N91 MAP

## TOTTENHAM HALE AND TURNPIKE LANE



**GOTO  
PAGE 11**



# RUNNING LIGHT

RUNNING OUT OF SERVICE

**IMPORTANT**  
LOG OFF IBUS  
IMMEDIATELY  
IF RUNNING  
LIGHT

## TO TRAFALGAR SQUARE NORTHUMBERLAND AVE

- From **Northumberland Park**, turn right onto Marsh Lane to lights
- At traffic light, turn right onto Watermead Way **A1055**
- At traffic light, continue ahead onto Hale Road **A503**
- At traffic light, continue ahead onto Monument Way **A503**
- At traffic light, turn left onto Tottenham High Road **A10**
- At traffic light, turn right onto Seven Sisters Road (*Seven Sisters Station*) **A503**
- Continue ahead onto Seven Sisters Road (*Manor House Station*) **A503**
- At traffic light, turn left onto Isledon Road (*one-way system*) **A503**
- Continue ahead onto Tollington Road (*one-way system*) **A503**
- At traffic light, continue ahead onto Camden Road **A503**
- Follow line of route to **stand**

## FROM TRAFALGAR SQUARE NORTHUMBERLAND AVE

- From **stand**, continue ahead on Northumberland Ave to traffic light
- At traffic light, circumnavigate roundabout and 5th exit onto Strand **A4**
- Follow line of route to Parkhurst Road **A503**
- At traffic light, continue ahead onto Seven Sisters Road (*one-way system*) **A503**
- Continue ahead onto Seven Sisters Road (*Manor House Station*) **A503**
- At traffic light, turn left onto Tottenham High Road (*Seven Sisters Station*) **A10**
- At traffic light, turn right onto Monument Way **A503**
- At traffic light, continue ahead onto Hale Road **A503**
- At traffic light, continue ahead onto Watermead Way **A1055**
- At traffic light, turn left onto Marigold Road and Marsh Lane to **garage**



STROUD GREEN ROAD  
CLEARANCE HEIGHT

**DOUBLE DECK VEHICLES MUST  
NOT BE USED ON THIS ROAD**

West of Finsbury Park Station (off line of route).

# RUNNING LIGHT

RUNNING OUT OF SERVICE

**IMPORTANT**  
LOG OFF IBUS  
IMMEDIATELY  
IF RUNNING  
LIGHT

## TO COCKFOSTERS STATION

- From **Northumberland Park**, turn right onto Marsh Lane to lights
- At traffic light, turn left onto Watermead Way **A1055**
- At traffic light, continue ahead onto Angel Edmonton Road **A1055**
- At roundabout, take 2nd exit onto Conduit Lane
- At traffic light, continue ahead onto Montagu Road **A1055**
- At traffic light, turn right onto North Circular Road **A406**
- Exit at Edmonton Cambridge Roundabout
- At Great Cambridge Junction, take 3rd exit onto Hedge Lane **A111**
- At traffic light, continue ahead onto Bourne Hill **A111**
- Continue ahead onto The Bourne **A111**
- At Southgate Circus, take 2nd exit onto Chase Side (*Southgate Station*) **A111**
- At 2nd roundabout, take 2nd exit onto Chase Side **A111**
- At Cat Hill Roundabout, take 2nd exit onto Cockfosters Road to **stand**

## FROM COCKFOSTERS STATION

- From **stand**, exit and at junction, turn right onto Cockfosters Road **A111**
- At Cat Hill Roundabout, take 2nd exit onto Chase Side **A111**
- At Southgate Circus Roundabout, take 2nd exit onto The Bourne **A111**
- Continue ahead onto Bourne Hill **A111**
- At traffic light, continue ahead onto Hedge Lane **A111**
- At traffic light, turn right onto Taplow Road (*one-way system*) **B512**
- At Great Cambridge Roundabout, take 2nd exit onto Kendal Parade (*twds NC*)
- Join Sterling Way onto Angel Road (*North Circular Road*) **A406**
- Exit onto North Circular Road slip road (*towards Brimsdown and Tottenham A1055*)
- Turn left onto Montagu Road and continue onto Conduit Lane
- At roundabout, take 1st exit onto Angel Edmonton Road **A1055**
- Continue ahead onto Angel Edmonton Road (*Meridian Water Station*) **A1055**
- Continue ahead onto Watermead Way **A1055**
- At traffic light, turn right onto Marigold Road
- Turn left onto Marsh Lane
- Turn left into **Northumberland Park**

# RUNNING LIGHT

RUNNING OUT OF SERVICE

**IMPORTANT**  
LOG OFF IBUS  
IMMEDIATELY  
IF RUNNING  
LIGHT

## TO CROUCH END

- From **Northumberland Park**, turn right onto Marsh Lane
- Turn right onto Marigold Road
- At traffic light, turn right onto Watermead Way **A1055**
- At traffic light, turn left onto Hale Road **A503**
- At traffic light, turn right onto Broad Lane
- At traffic light, continue ahead onto West Green Road **A504**
- At mini roundabout, take 2nd exit onto West Green Road **A504**
- Follow road left onto Alfoxton Avenue (*one-way system*)
- At traffic light, turn right onto Green Lanes **A105**
- At traffic light, turn left onto Turnpike Lane (*junc Turnpike Lane Station*)
- Turn left onto Tottenham Lane (*past Hornsey Station*) **A103**
- At roundabout, take 2nd exit onto Tottenham Lane to **first stop**

# RUNNING LIGHT

RUNNING OUT OF SERVICE

**IMPORTANT**  
LOG OFF IBUS  
IMMEDIATELY  
IF RUNNING  
LIGHT

## FROM CROUCH END TO COCKFOSTERS

- At stand, continue ahead on Tottenham Lane **A103**
- At roundabout, take 1st exit onto Tottenham Lane to Church Lane **A103**
- At traffic light, turn left onto High Street **A504**
- At mini roundabout, take 2nd exit onto Priory Road **A504**
- At traffic light, continue ahead onto Muswell Hill **A504**
- At Muswell Hill Roundabout, take 3rd exit onto Muswell Hill Broadway **B550**
- Continue ahead onto Colney Hatch Lane **B550**
- At both mini roundabouts, take 1st exit onto Colney Hatch Lane **B550**
- At traffic light, turn right onto Friern Barnet Road **A1003**
- At Betstyle Circus Roundabout, take 3rd exit onto Waterfall Road **A1003**
- At roundabout, take 1st exit onto Hampden Way
- At roundabout, take 3rd exit onto Osidge Lane **B1453**
- At traffic light, turn left onto Chase Side **A111**
- At Cat Hill Roundabout, take 2nd exit onto Cockfosters Road to **stand**

## FROM COCKFOSTERS TO CROUCH END

- From **stand**, exit and at junction, turn right onto Cockfosters Road **A111**
- At Cat Hill Roundabout, take 2nd exit onto Chase Side **A111**
- At traffic light, turn right onto Osidge Lane **B1453**
- At roundabout, take 1st exit onto Hampden Way
- At roundabout, take 3rd exit onto Waterfall Road **A1003**
- At Betstyle Circus Roundabout, take 2nd exit onto Friern Barnet Road **A1003**
- At traffic light, turn left onto Colney Hatch Lane **B550**
- At both mini roundabouts, take 2nd exit onto Colney Hatch Lane **B550**
- Continue ahead onto Muswell Hill Broadway **B550**
- At Muswell Hill Roundabout, take 2nd exit onto Muswell Hill **A504**
- At traffic light, turn right onto Park Road **A1201**
- Take slip road on left onto Tottenham Lane to **stand**

# ROUTE DIRECTIONS

RUNNING IN SERVICE

**NEVER  
DIVERT OFF  
LINE-OF-ROUTE  
UNLESS ADVISED  
BY IBUS**

## TO TRAFALGAR SQUARE NORTHUMBERLAND AVE

- From **stand**, exit and at junction, turn right onto Cockfosters Road **A111**
- At Cat Hill Roundabout, take 1st exit onto Bramley Road **A110**
- Turn right onto Station Approach (*to serve Oakwood Station*)
- At junction, turn left onto Chase Road
- At roundabout, take 2nd exit onto Chase Road
- At junction, turn right onto Winchmore Hill Road
- At Southgate Circus Roundabout, take 3rd exit onto Chase Side **A111**
- Turn left onto Southgate Parade (*to serve Southgate Station*)
- At junction, turn right onto High Street **A1004**
- At roundabout, take 2nd exit onto Cannon Hill **A1004**
- At both mini roundabouts, continue ahead onto Wilmer Way **B1452**
- At traffic light, turn right onto Bowes Road (*junc North Circular Road*) **A1110**
- At Betstyle Circus Roundabout, take 1st exit onto Friern Barnet Road **A1003**
- At traffic light, turn left onto Station Road (*past New Southgate Station*) **A109**
- At traffic light, continue ahead onto Bounds Green Rd (*junc North Circular Rd*) **A109**
- At traffic light, turn right onto High Road [Wood Green] **A105**
- At traffic light, turn right onto Turnpike Lane (*junc Turnpike Lane Station*)
- Turn left onto Tottenham Lane (*past Hornsey Station*) **A103**
- At roundabout, take 2nd exit onto Tottenham Lane **A103**
- At traffic light, continue onto The Broadway and onto Crouch End Hill **A103**
- Continue ahead onto Hornsey Rise and onto Hornsey Road **A103**
- At traffic light, continue ahead onto Hornsey Road (*junc Seven Sisters Rd*) **A103**
- At traffic light, turn right onto Tollington Road (*one-way system*) **A503**
- At traffic light, continue ahead onto Camden Road (*junc Holloway Road*) **A103**
- Turn left onto Caledonian Road (*past Caledonian Road Station*) **A5203**
- At traffic light, continue ahead onto King's Cross Bridge (*one-way system*) **A103**
- At traffic light, turn right onto Grays Inn Road (*one-way system*) **A501**
- At traffic light, continue ahead onto Euston Road (*past King's Cross Station*) **A501**
- At traffic light, turn left onto Upper Woburn Place to Woburn Place **A4200**
- At traffic light, continue ahead onto Russell Square to Southampton Row **A4200**
- At traffic light, continue ahead onto Kingsway (*past Holborn Station*) **A4200**
- At traffic light, turn right onto Aldwych **A4**
- At traffic light, turn right onto Strand (*junc Lancaster Place*) **A4**
- At Trafalgar Square roundabout, take 2nd exit onto Whitehall **A3212**
- Turn left onto Whitehall Place (*one-way street*) to Northumberland Ave to **stand**

# ROUTE DIRECTIONS

RUNNING IN SERVICE

IMPORTANT  
PLEASE ENSURE  
YOU USE YOUR  
**RIBAS KEY** ON  
EVERY TRIP

## TO COCKFOSTERS STATION

- From **stand**, continue ahead on Northumberland Ave to traffic light
- At traffic light, circumnavigate roundabout and 5th exit onto Strand **A4**
- At traffic light, follow road left onto Aldwych (*junc Lancaster Place*) **A4**
- At traffic light, turn left onto Kingsway **A4200**
- At traffic light, continue ahead onto Southampton Row to Russell Square **A4200**
- At traffic light, continue ahead onto Woburn Place to Euston Square **A4200**
- At traffic light, turn left into Euston Bus Station (*to serve Euston Station*)
- Circumnavigate roundabout in Euston Bus Station to exit
- At traffic light, continue ahead onto Grafton Place onto Churchway **A4200**
- At traffic light, turn left onto Euston Road (*past St Pancras Station*) **A501**
- At traffic light, turn left onto York Way (*past King's Cross Station*) **A5203**
- Keep right and turn right onto Wharfedale Road (*one-way system*) **A5203**
- At traffic light, turn left onto Caledonian Road **A5203**
- Follow road left onto Hillmarton Road (*one-way system*) **A5203**
- At traffic light, turn right onto Parkhurst Road (*one-way system*) **A503**
- At traffic light, continue ahead onto Seven Sisters Road (*one-way system*) **A103**
- At traffic light, turn left onto Hornsey Road **A103**
- Continue ahead onto Hornsey Rise and Crouch End Hill **A103**
- Continue ahead onto The Broadway and onto Tottenham Lane **A103**
- At roundabout, take 1st exit onto Tottenham Lane to Church Lane (*one-way system*)
- At traffic light, turn right onto High Street to Turnpike Lane **A504**
- At traffic light, turn left onto High Road (*past Wood Green Station*) **A105**
- At traffic light, turn left onto Bounds Green Road (*past Bounds Green Station*) **A109**
- At traffic light, continue ahead onto Station Road (*junc North Circular Road*) **A103**
- At traffic light, turn right onto Friern Barnet Road **A1003**
- At Betstyle Circus Roundabout, take 3rd exit onto Bowes Road **A1110**
- Turn left onto Arnos Grove Forecourt (*to serve Arnos Grove Station*) and exit
- At traffic light, turn left onto Wilmer Way (*junc North Circular Road*) **B1452**
- At both mini roundabouts, continue ahead onto Powys Lane/Cannon Hill **B1452**
- At roundabout, take 2nd exit onto The Green to High Street **A1004**
- Turn left onto Southgate Parade (*to serve Southgate Station*)
- At junction, turn right onto Chase Side **A111**
- At Southgate Circus Roundabout, take 1st exit onto Winchmore Hill Road
- Turn left onto Chase Road and at mini roundabout, take 2nd exit onto Chase Road
- At traffic light, turn right onto Bramley Road **A110**
- Turn right onto Station Approach (*to serve Oakwood Station*)
- At junction, turn right onto Chase Road
- At traffic light, turn left onto Bramley Road **A110**
- At Cat Hill Roundabout, take 3rd exit onto Cockfosters Road to **stand**

# COCKFOSTERS

## TERMINUS POINT

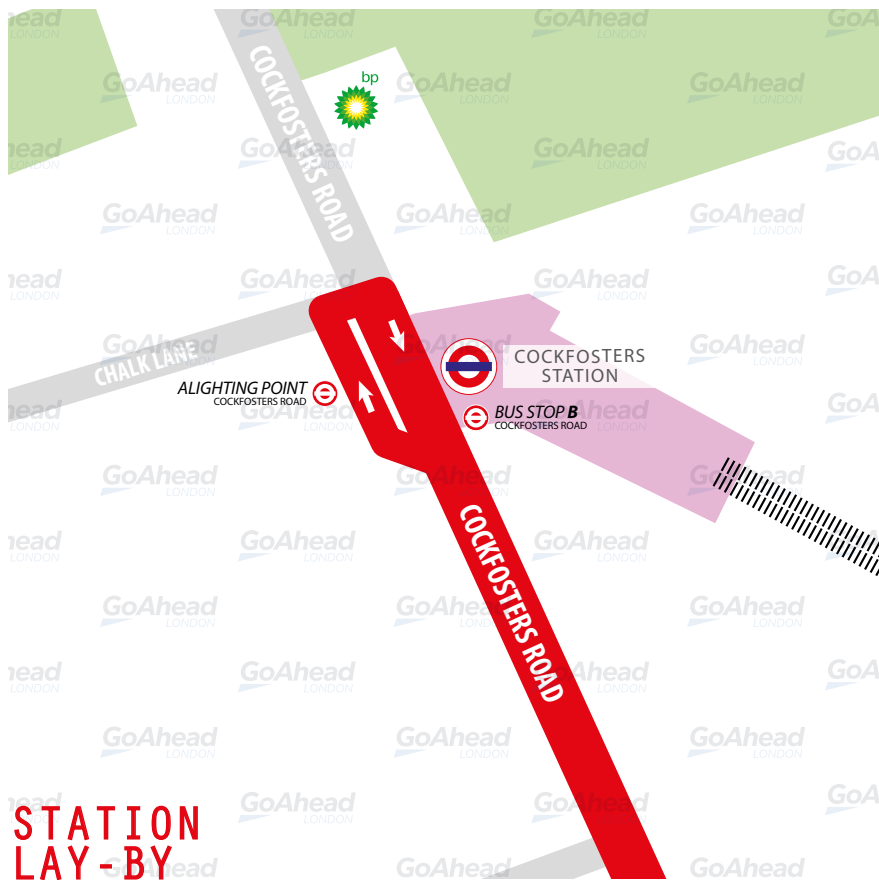
SWITCH THE  
**ENGINE OFF**  
WHILST AT THE  
STAND

**From Trafalgar Square.** Proceed from Cockfosters Station Lay-By direct to stand. Set down on Cockfosters Station Lay-by at **ALIGHTING POINT**.

**Towards Trafalgar Square.** Depart via Cockfosters Station Lay-By to Cockfosters Road. Pick up on Cockfosters Road at **BUS STOP B**.

Private stand for up to 3 buses in lay-by on west side of Cockfosters Road outside Cockfosters Station.

Blind display: *COCKFOSTERS.*







# SOUTHGATE STATION

CURTALMENT POINT

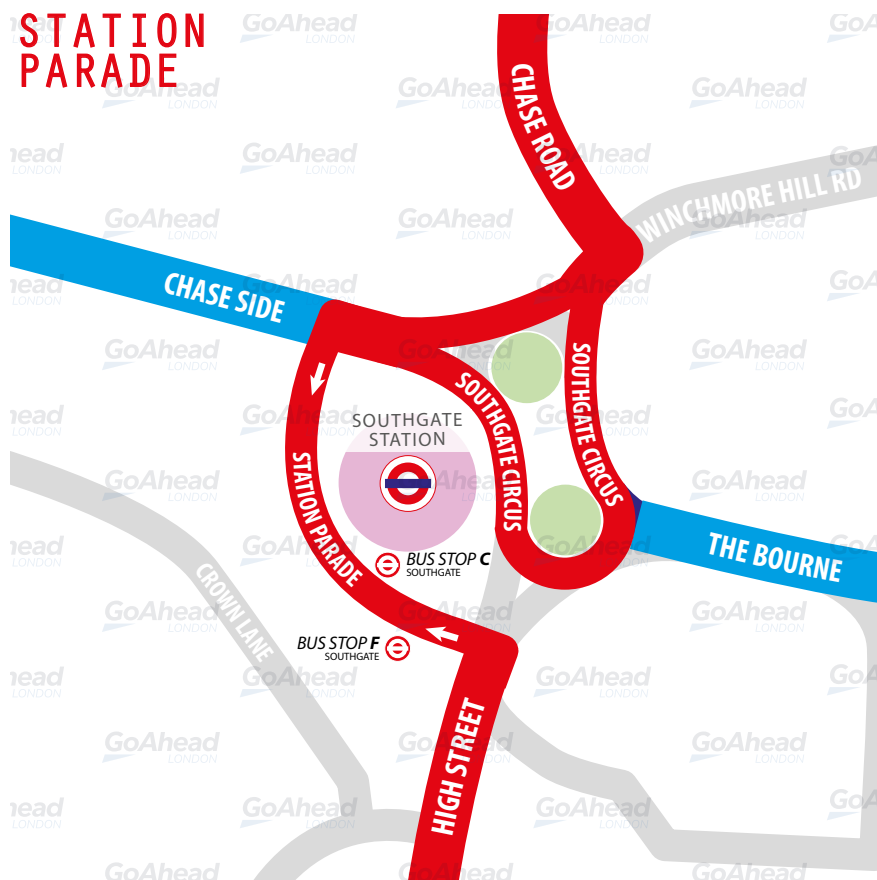
SWITCH THE  
ENGINE OFF  
WHILST AT THE  
STAND

**From Trafalgar Square.** Proceed from Station Parade direct to stand.

Set down on Station Parade at **BUS STOP F**.

**Towards Trafalgar Square.** Depart via Station Parade, Southgate Circus and Chase Side to Station Parade. Pick up on Station Parade at **BUS STOP C**.

Private stand for two buses on routes W6 and W9 on east side of Station Parade. **Blind display:** **SOUTHGATE**.



# ARNOS GROVE

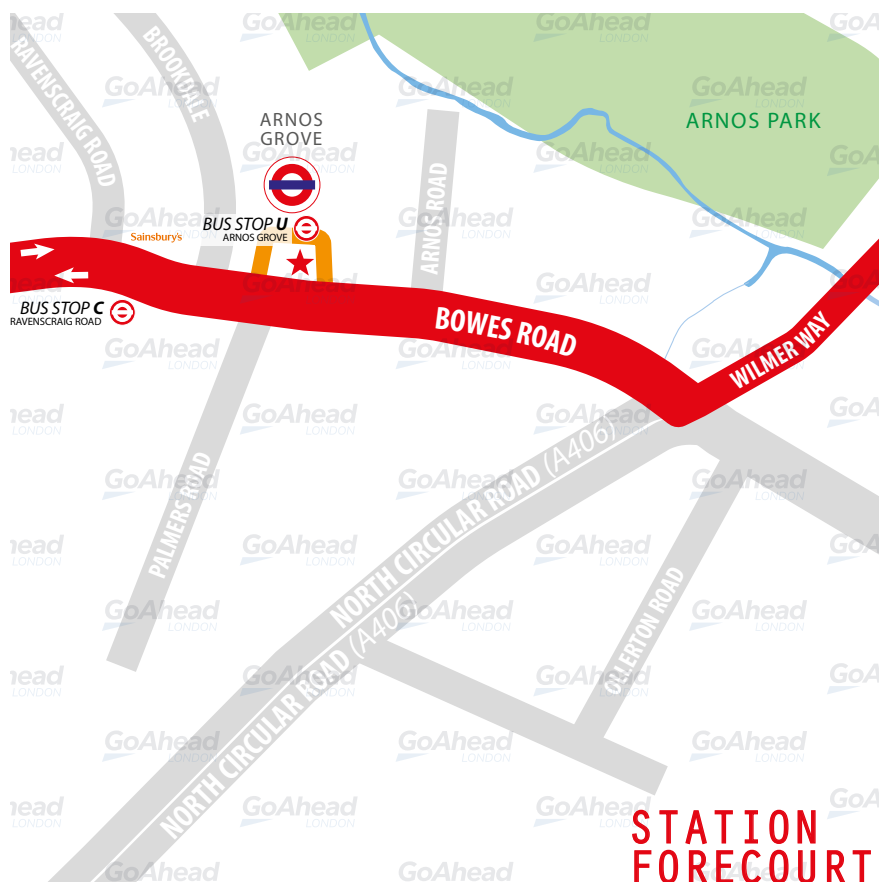
## CURTAILMENT POINT

SWITCH THE  
**ENGINE OFF**  
WHILST AT THE  
STAND

**From Trafalgar Square.** Proceed from Arnos Grove Station Forecourt direct to stand. Set down on Arnos Grove Station Forecourt at **BUS STOP T**.

**Towards Trafalgar Square.** Depart via Arnos Grove Station Forecourt to Bowes Road. Pick up on Bowes Road at **BUS STOP C**.

Private offside stand for 2 buses on Arnos Grove Station forecourt on north side of Bowes Road. **Blind display: ARNOS GROVE.**



# WOOD GREEN

## TURNING POINT

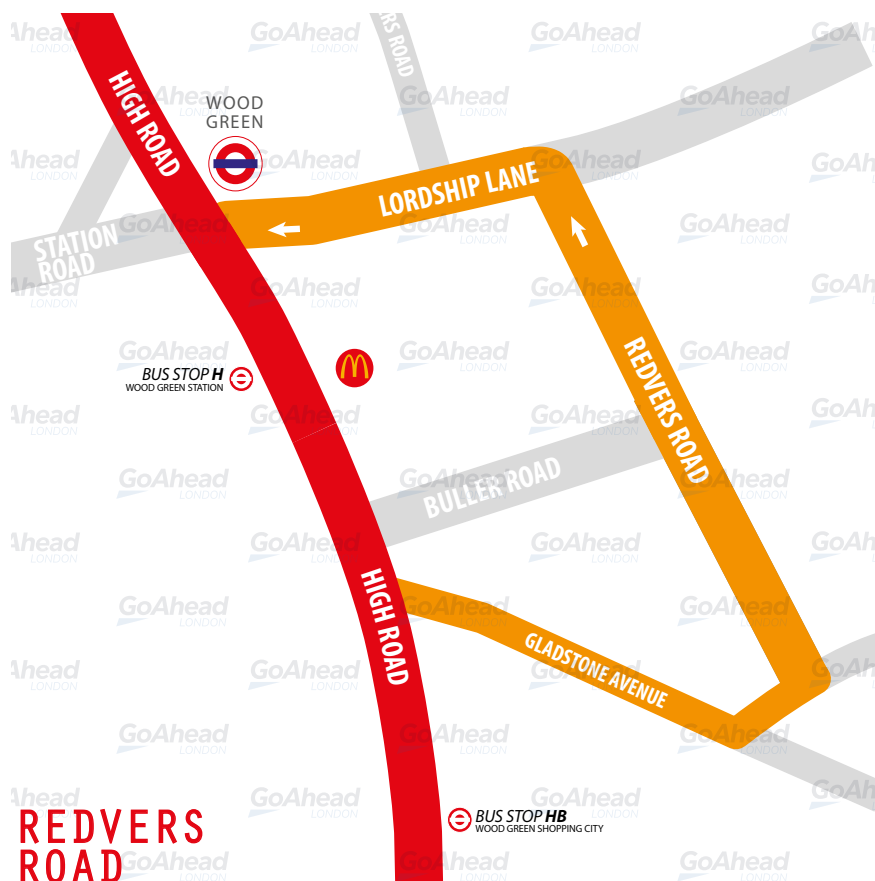
**TURNING POINT ONLY.**  
BUSES MUST NOT STAND.

**From Trafalgar Square.** Proceed from Wood Green High Road via Gladstone Avenue, Moselle Avenue, Redvers Road and Lordship Lane. Set down on Wood Green High Road at **BUS STOP H**.

**Towards Trafalgar Square.** Depart to Wood Green High Road. Pick up on Wood Green High Road at **BUS STOP GB**.

Turning point only - buses must not stand.

Blind display: **WOOD GREEN**.



# TURNPIKE LANE

## CURTAILMENT POINT

SWITCH THE  
**ENGINE OFF**  
WHILST AT THE  
STAND

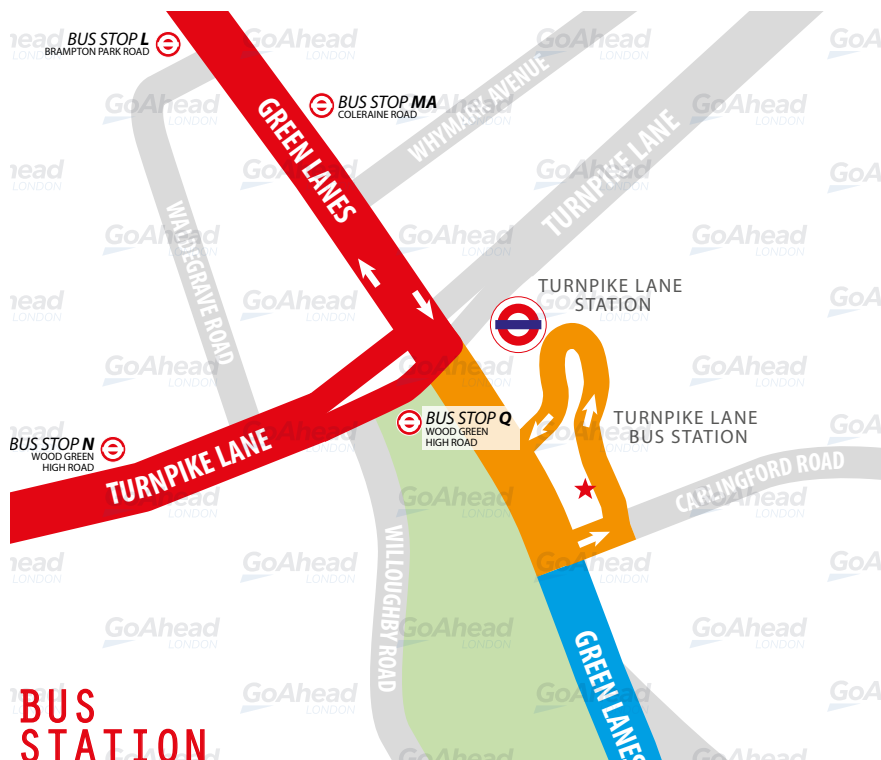
**From Cockfosters.** Proceed from Wood Green High Road via Green Lanes, Carlingford Road and Turnpike Lane Bus Station to stand. Set down on Wood Green High Road at **BUS STOP MA**.

**Towards Cockfosters.** Depart via Turnpike Lane Bus Station and Green Lanes to Wood Green High Road. Pick up on Wood Green High Rd at **BUS STOP L**.

**From Trafalgar Square.** Proceed from Turnpike Ln via Green Lanes, Carlingford Rd and Turnpike Lane Bus Stn to stand. Set down on Turnpike Ln at **BUS STOP N**.

**Towards Trafalgar Square.** Depart via Turnpike Lane Bus Station and Green Lanes to Turnpike Lane. Pick up on Turnpike Lane at **BUS STOP Q**.

Private stand for 10 buses in marked bays in Turnpike Lane Bus Station on east side of Green Lanes. **Blind display:** **TURNPIKE LANE STATION**.



**BUS  
STATION**

# CROUCH END

## CURTAILMENT POINT

IMPORTANT  
PLEASE ENSURE  
YOU USE YOUR  
**RIBAS KEY** ON  
EVERY TRIP

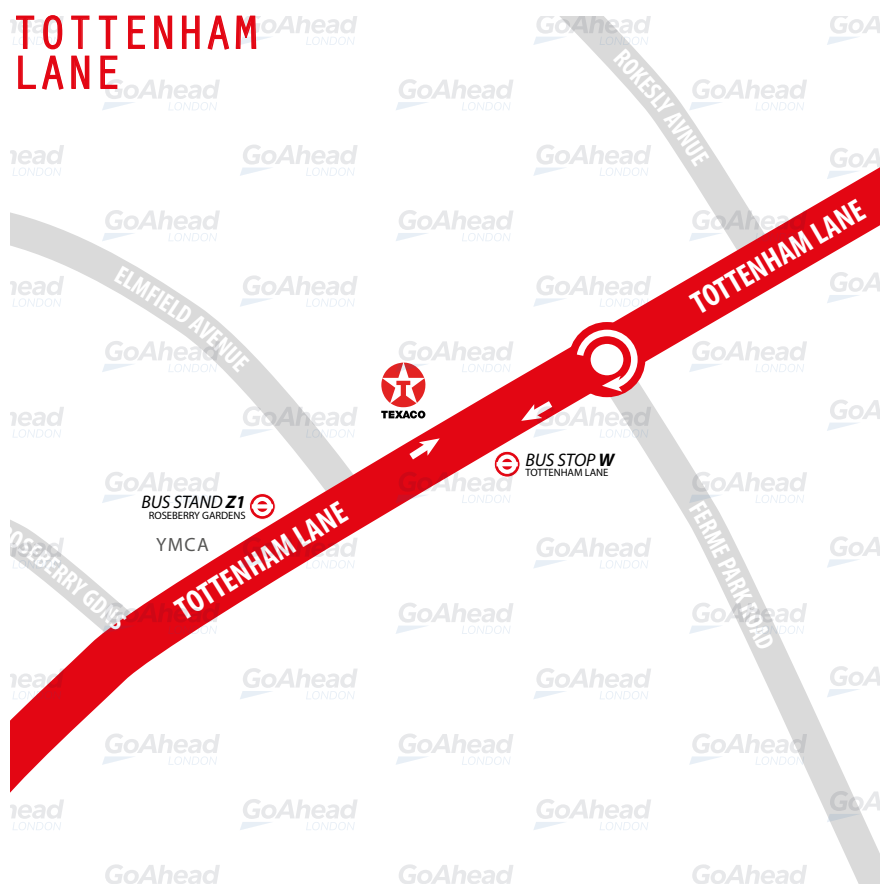
**From Trafalgar Square.** Proceed from Tottenham Lane direct to stand. Set down on Tottenham Lane at **BUS STOP CA.**

**Towards Trafalgar Square.** Depart to Tottenham Lane (circling roundabout at junction with Ferme Park Road).

Pick up on Tottenham Lane at **BUS STOP W.**

Public stand for four buses outside YMCA building on north side of Tottenham Lane. **Blind display: CROUCH END.**

## TOTTENHAM LANE



# HOLLOWAY

## CURTAILMENT POINT

IMPORTANT  
PLEASE ENSURE  
YOU USE YOUR  
**RIBAS KEY** ON  
EVERY TRIP

**From Cockfosters.** Proceed from Caledonian Road direct to stand.

Set down on Caledonian Road at **BUS STOP V**.

**Towards Cockfosters.** Depart via Caledonian Road to Hillmarton Road.

Pick up on Hillmarton Road at **BUS STOP E**.

Public off side stand for three buses on the north side of Caledonian Road.

**Blind display:** **HOLLOWAY ROAD, NAG'S HEAD.**



# KINGS CROSS

## CURTAILMENT POINT

IMPORTANT  
PLEASE ENSURE  
YOU USE YOUR  
**RIBAS KEY** ON  
EVERY TRIP

**From Cockfosters.** Proceed from Caledonian Road via King's Cross Bridge, Gray's Inn Road and York Way to stand.

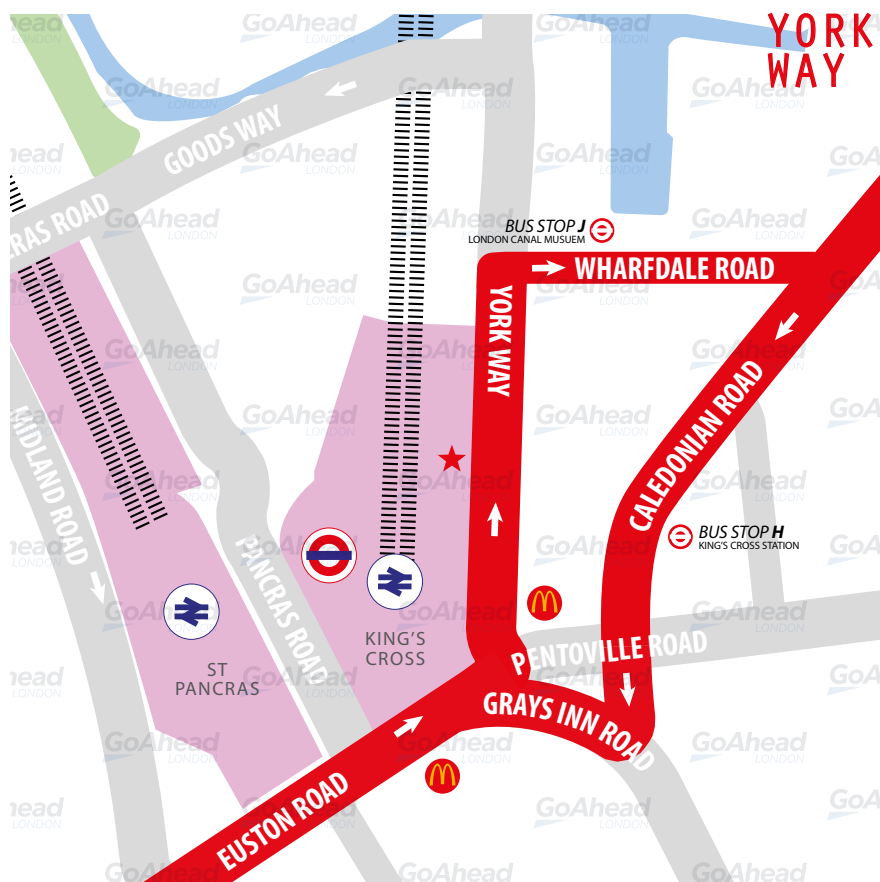
Set down on Caledonian Road at **BUS STOP H**.

**Towards Cockfosters.** Depart via York Way to Wharfdale Road.

Pick up on Wharfdale Road at **BUS STOP J**.

Public stand for 10 buses on west side of York Way.

**Blind display:** **KING'S CROSS.**



# RUSSELL SQUARE

## TURNING POINT

**TURNING  
POINT ONLY.  
BUSES MUST NOT  
STAND.**

**From Cockfosters.** Proceed from Woburn Place via Russell Square.

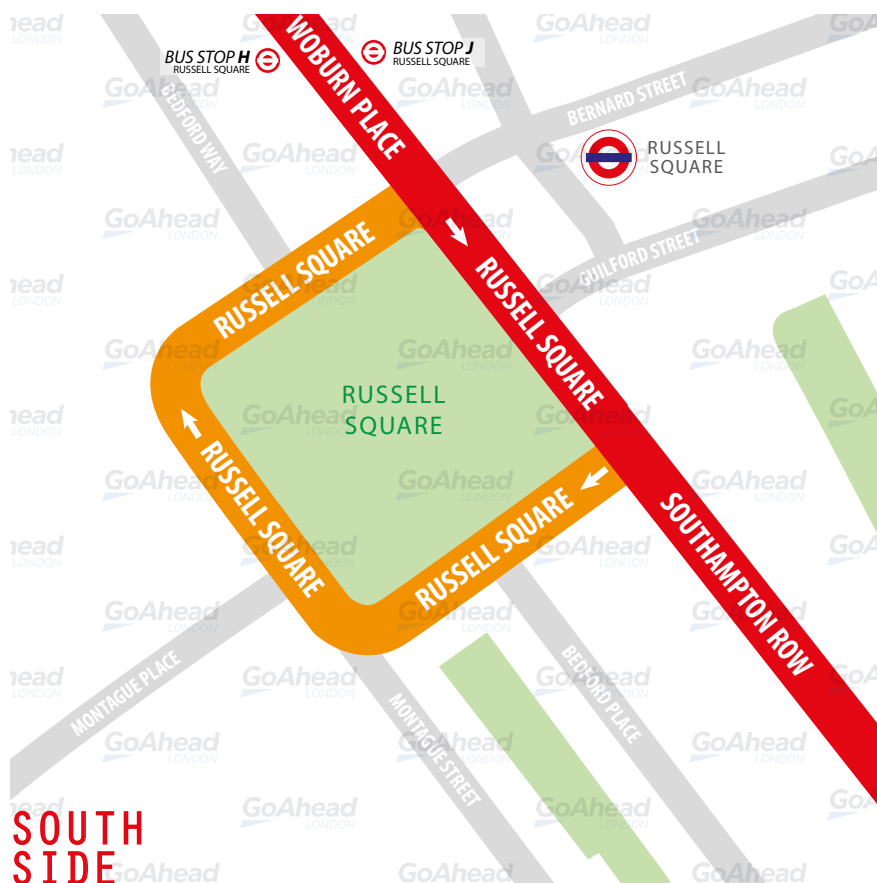
Set down on Woburn Place at **BUS STOP J**.

**Towards Cockfosters.** Depart to Woburn Place.

Pick up on Woburn Place at **BUS STOP H**.

Turning point only - buses must not stand.

**Blind display:** **RUSSELL SQUARE.**





# ALDWYCH

## TURNING POINT

**TURNING POINT ONLY.**  
BUSES MUST NOT STAND.

**From Cockfosters.** Proceed from Kingsway via Aldwych, Strand, Melbourne Place and Aldwych.

Set down on Kingsway at **BUS STOP K.**

**Towards Cockfosters.** Depart to Kingsway.

Pick up on Kingsway at **BUS STOP N.**

Turning point only - buses must not stand.

Blind display: **ALDWYCH.**



# TRAFALGAR SQUARE

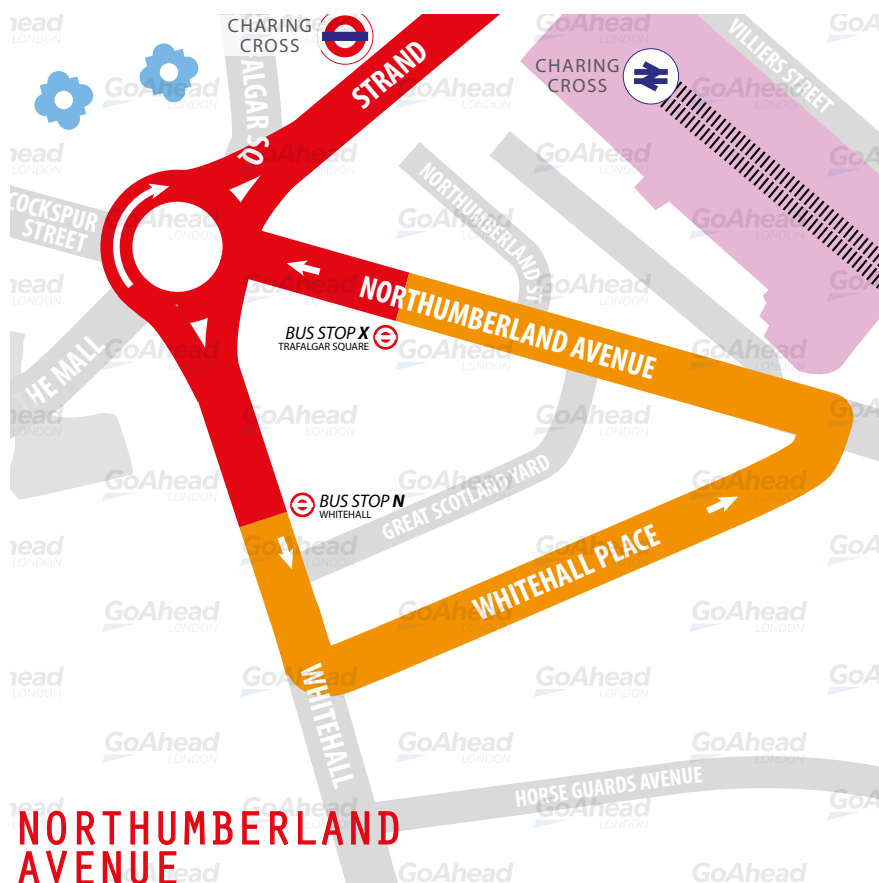
TERMINUS POINT

PLEASE CHECK  
**TRIP NUMBER**  
ON ETM BEFORE  
DEPARTING

**From Cockfosters.** Proceed from Whitehall via Whitehall Place and Northumberland Avenue to stand.  
Set down on Whitehall at **ALIGHTING POINT N.**

**Towards Cockfosters.** Depart to Northumberland Avenue.  
Pick up on Northumberland Avenue at **BUS STOP X.**

Public stand for seven buses on south side of Northumberland Avenue in 2 parts. **Blind display:** **TRAFALGAR SQUARE.**



# LOCAL HAZARDS & POINTS TO NOTE

FULL RISK ASSESSMENT VIEWABLE UPON REQUEST



## **VOLUME OF PEDESTRIANS | COCKFOSTERS STAND**

Cockfosters Football Club. From stand, ahead and turn right. Pedestrians exercise care and caution. Look out for pedestrians, especially during football.

## **VARIOUS HAZARDS | FRESTON GDNS / COCKFOSTERS RD**

Shops, pedestrians, Southgate School, 30 mph. Proceed with care and caution, particularly at weekends due to heavy pedestrian movement.

## **RESIDENTIAL AREA | COCKFOSTERS ROAD / PEACE ROAD**

Christ the King Church, 30 mph. Proceed with care and caution.

## **ROUNABOUT | COCKFOSTERS ROAD / BRAMLEY ROAD**

Roundabout with trees in the middle, 30 mph. Watch out for speeding vehicles approaching the roundabout. Beware of low hanging trees.

## **RESIDENTIAL AREA | PEACE CLOSE OAKWOOD**

Residential area, 30 mph. Proceed with care and caution.

## **VARIOUS HAZARDS | OAKWOOD STATION**

Sharp right into the station, Speed humps. Be aware of narrow pavement, pedestrians may walk on the road. Keep low speed when going over speed calming humps. From Oakwood Station, turning left/Yield Stop. Be aware of vehicles approaching from the right side and give way if needed.

## **ROUNABOUT | TREGENNA CLOSE / CHASE ROAD**

Mini roundabout, residential area, 30 mph. Watch out for speeding vehicles approaching the roundabout.

## **VARIOUS HAZARDS | MERRIVALE JUNC CHASE ROAD**

Mini roundabout, 30 mph. Care and caution always, beware of pedestrians crossing the road in places other than designated areas, good use of mirrors required. Watch out for speeding vehicles approaching the roundabout.

## **HILL/GRADIENT | CHASE ROAD**

Hill/gradient road in both ways, 30 mph. Slow moving vehicles, especially heavy vehicles climbing up the hill.

## **SCHOOL CHILDREN | CHARTER WAY / CHASE RD**

Wolfson Hillel Primary School, 30 mph. Proceed with care and caution.

# LOCAL HAZARDS & POINTS TO NOTE

FULL RISK ASSESSMENT VIEWABLE UPON REQUEST



## **ROUNABOUT | CHASE ROAD / WINCHMORE ROAD**

The Bourne. Oval shaped roundabout. Exercise care and caution leaving ample stopping distance for sudden breaking from other motorists.

## **SCHOOL | WEST GROVE**

West Grove Primary School, 30mph. Care and caution always, beware of pedestrians crossing the road in places other than designated areas, good use of mirrors required.

## **CARE AND CAUTION | SOUTHGATE STATION**

From Southgate Underground (Station Parade), turn right into High Street. Care and caution and reduce your speed.

## **ROUNABOUT | HIGH STREET SOUTHGATE**

Shops. Watch out for speeding vehicles approaching the roundabout.

## **PARKED VEHICLES | SOUTHGATE COLLEGE**

Parked vehicles one side of the road, pedestrians, beware of parked vehicles on both sides. Beware of pedestrians crossing away from designated crossing areas, be ready to slow down or stop if required.

## **SPEED LIMIT | HIGH STREET / MEAD WAY**

30 mph. Care and caution due to road layout.

## **VARIOUS HAZARDS | YE OLDE CHERRY TREE / HIGH ST**

Arnos Grove. Shopping Centre, St Monica's Catholic Primary School, 30 mph, cyclists. Drivers should exercise caution and make good use of their offside mirrors at all times. Look out for cyclists. Beware of unpredictable volume of pedestrians in the area.

## **RESIDENTIAL AREA | CANON HILL / SELBORNE ROAD**

30 mph. Care and caution due to road layout.

## **VARIOUS HAZARDS | CANON HILL / FORESTDALE**

Parked vehicles on Wilmer Way, mini-roundabout, drive straight 2nd exit into Wilmer Way. Exercise caution and make good use of your offside mirrors at all times. Watch out for speeding vehicles approaching the roundabout.

# LOCAL HAZARDS & POINTS TO NOTE

FULL RISK ASSESSMENT VIEWABLE UPON REQUEST



## **ROUNDAABOUT | ARNOS GROVE STATION**

Layby road, Broomfield School, Bowes Primary School, roundabout, turning left onto Friern Barnet Road, cyclists. Care and caution due to road layout. Look out for cyclists.

## **TIGHT TURN | WILMER ROAD / BOWES ROAD**

From Wilmer Road turning right onto Bowes Road. Tight turn. Good use of mirrors and blind spots required. Reduce speed when making the turn.

## **PARKED VEHICLES | BOWES ROAD / RAVENSCRAIG CIRCUS**

Care and caution due to road layout. Watch out for cars that are often parked in the 24-hour.

## **PARKED VEHICLES | BOWES ROAD / BETSTYLE ROAD**

Watch out for cars that are often parked in the 24-hour.

## **VARIOUS HAZARDS | FRIERN BARNET RD / STATION ROAD**

Turning left into Station Road. Parked vehicles both sides. Look out for motorists who might be unfamiliar with the area and be ready to adjust your speed. Drivers should always exercise care and caution leaving ample stopping distance for sudden breaking from other motorists.

## **VARIOUS HAZARDS | STATION ROAD / WHITMORE CLOSE**

Parked vehicles both sides of the road. Beware of unpredictable volume of pedestrians in the area. Watch out for cars that are often parked in the 24-hour.

## **VARIOUS HAZARDS | STATION ROAD / LOWER PARK ROAD**

Parked vehicles both sides of the road. Beware of unpredictable volume of pedestrians in the area. Watch out for cars that are often parked in the 24-hour.

## **PARKED VEHICLES | HOBART CORNER / STATION ROAD**

30 mph. Care and caution due to road layout. Watch out for cars that are often parked in the 24-hour. Watch your speed.

## **ROUNDAABOUT | STATION ROAD / WARWICK ROAD**

Bounds Green Road. Parked vehicles both sides of the road, 30 mph. Look out for motorists who might be unfamiliar with the area and be ready to adjust your speed. Exercise care and caution leaving ample stopping distance for sudden breaking from other motorists.

# LOCAL HAZARDS & POINTS TO NOTE

FULL RISK ASSESSMENT VIEWABLE UPON REQUEST



## **VARIOUS HAZARDS | WARWICK RD / BOUNDS GRN S.**

Parked vehicles, cycle Lane with bollards. Care and caution always. Beware of pedestrians crossing the road in places other than designated areas. Good use of mirrors required. Carriage has minimum width due to cycle scheme.

## **PARKED VEHICLES | PALACE ROAD / BOUNDS GREEN**

Bounds Green Ambulance Station, cycle Lane with bollards. Be vigilant for emergency vehicles exiting the station and be ready to give way. Look out for pedestrians and cyclists. Carriage has minimum width due to cycle scheme.

## **VARIOUS HAZARDS | NIGHTINGALE ROAD**

Change of speed from 30 mph to 20 mph. Cycle Lane with bollards. Be aware of pedestrians crossing the road surrounded by heavy traffic and stationary vehicles. Carriage has minimum width due to cycle scheme.

## **VARIOUS HAZARDS | PARK AVE / BOUNDS GREEN**

20 mph, St Mary's Church. Be aware of pedestrians crossing the road where there is no crossing. Watch your speed change from 30 mph to 20 mph.

## **PEDESTRIANS | WOOD GREEN / HARINGEY CIVIC CTR**

20 mph. Look out for pedestrians.

## **BUSY SHOPPING AREA | WOOD GREEN STATION**

20 mph, very busy area with mall, shops, cinema. Look out for cyclists. Be aware of pedestrians crossing the road surrounded by heavy traffic and stationary vehicles.

## **VARIOUS HAZARDS | STATION ROAD / LORDSHIP LANE**

Wood Green junction. 20 mph. Very busy area with mall, shops, cyclists. Proceed with care and caution particularly at weekends due to heavy pedestrian movement. Look out for cyclists.

## **CARE AND CAUTION | BRAMPTON PARK ROAD / HIGH ST**

20 mph, very busy area. Beware of pedestrians crossing away from designated crossing areas and be ready to slow down or stop if required.

## **VARIOUS HAZARDS | WOOD GREEN SHOPPING CENTRE**

High Street, 20 mph, very busy area with shops. Beware of pedestrians crossing away from designated crossing areas, be ready to slow down or stop.

# LOCAL HAZARDS & POINTS TO NOTE

FULL RISK ASSESSMENT VIEWABLE UPON REQUEST



## **VARIOUS HAZARDS | WOOD GREEN ARRIVA GARAGE**

Wood Green Crown Court. Bus movement leaving/entering depot. Cycle lane with bollards. Be aware of pedestrians crossing the road surrounded by heavy stationary traffic and parked vehicles. Be ready to slow down or stop if required for buses leaving or entering the garage. Carriage has minimum width due to cycle scheme.

## **CYCLISTS | WOOD GREEN STATION**

Cycle lane with bollards, 20 mph. Watch your speed. Carriage has minimum width due to cycle scheme.

## **VOLUME OF PEDESTRIANS | COLERAINE ROAD**

20 mph, very busy area with shops. Watch your speed. Carriage has minimum width due to cycle scheme. Look out for shoppers.

## **20 MPH ZONE | TURNPIKE LANE STATION**

20 mph, shops. Good use of mirrors and blind spots required.

## **RIGHT TURN | TURNPIKE LANE JUNC GREEN LANE**

Right turn at the lights. Blind spots. Good use of mirrors required.

## **VOLUME OF PEDESTRIANS | WOOD GREEN HIGH ROAD**

Very busy area specially at night, Hollywood Vue Cinema, 20 mph, cyclists. Beware of pedestrians crossing away from designated crossing areas and be ready to slow down or stop if required.

## **CARE AND CAUTION | TURNPIKE LANE / WIGHTMAN ROAD**

20 mph, cycle lane with bollards. Care and caution at all times, beware of pedestrians crossing the road in places other than designated areas, good use of mirrors required. Carriage has minimum width due to cycle scheme.

## **LEFT TURN | TURNPIKE LANE JUNC HIGH STREET**

Left turn into one-way street. Tottenham Lane. Care and caution and be ready to wait until vehicles in front have cleared the path before proceeding.

## **VARIOUS HAZARDS | HORNSEY STATION / TURNPIKE LANE**

Underground Station, turn right onto Turnpike Lane. Drivers should always exercise care and caution leaving ample stopping distance for sudden breaking from other motorists.

# LOCAL HAZARDS & POINTS TO NOTE

FULL RISK ASSESSMENT VIEWABLE UPON REQUEST



## **ONE-WAY SYSTEM | TOTTENHAM LANE**

Care and caution.

## **CONTRAFLOW TRAFFIC | TOTTENHAM LANE / CHURCH LN**

Contraflow traffic, bus filter lane, 20 mph, parked vehicles Care and caution. Watch your speed amongst parked vehicles.

## **ONE-WAY SYSTEM | CHURCH LANE**

Care and caution.

## **VARIOUS HAZARDS | TOTTENHAM LANE**

Hornsey Police Station. 20 mph. Proceed with care and caution particularly at weekends due to heavy pedestrian movement using the station. Give way to emergency law vehicles.

## **VARIOUS | TOTTENHAM LN JUNC FERNE PARK RD**

Hornsey School for Girls, road merges from a one-way street into a two-way street, roundabout. Be ready to wait until vehicles in front have cleared the path before proceeding. Care and caution particularly at weekends due to heavy pedestrian movement. Reduce speed on speed humps.

## **VARIOUS HAZARDS | CROUCH END BROADWAY / PARK RD**

30 mph, parked vehicles, loading bays, shops. Large volume of pedestrians in the bus station especially weekend evenings. Proceed with caution and obey the speed limit in place. Beware of bus movement and other vehicles.

## **20 MPH ZONE | BROADWAY PARADE**

Care and caution, especially in the evenings.

## **VARIOUS HAZARDS | FALCONER WALK / EDISON ROAD**

Crouch End Hill. 30 mph, St Peter in Chains Church, Strout Green, cycle lane with bollards. Watch you speed. Beware of cyclists and pedestrians.

## **CYCLISTS | CROUCH END HILL / HORNSEY LANE**

Cyclists. Speed reduction to 20 mph. Look out for cyclists.

## **CYCLISTS | CROUCH END HILL / HORNSEY RISE**

20 mph, cyclists, road gradient. Be aware of slow-moving vehicles struggling up the road. Look out for cyclists.



# LOCAL HAZARDS & POINTS TO NOTE

FULL RISK ASSESSMENT VIEWABLE UPON REQUEST



## **TURNING RIGHT | HORNSEY ROAD / HORNSEY RISE**

20 mph, cyclists. Watch you speed.

## **CYCLISTS | TOLLINGTON PARK**

20 mph. Watch you speed. Look out for cyclists.

## **BUSY PEDESTRIAN AREA | SEVEN SISTERS ROAD**

20 mph, cyclists, parked vehicles both ways. Care and caution at all times. Beware of pedestrians crossing the road in places other than designated areas, good use of mirrors required. Look out for cyclists.

## **BUSY PEDESTRIAN AREA | SOBELL CENTRE**

Speed change from 20 mph to 30 mph, pedestrians. Watch you speed. Beware of pedestrians crossing away from designated crossing areas, be ready to slow down or stop if required. Speed change from 20 mph to 30 mph.

## **ONE-WAY STREET | HOLLOWAY RD / TOLLINGTON ROAD**

Care and caution. Watch you speed.

## **RIGHT TURN | TOLLINGTON ROAD JUNC HORNSEY ROAD**

Turn right onto Tollington Road. Watch you speed when turning right.

## **VARIOUS HAZARDS | PARKHURST RD / HOLLOWAY ROAD**

Nags Head. One-way street. Look out for motorists who might be unfamiliar with the area and be ready to adjust your speed. Exercise care and caution leaving ample stopping distance for sudden braking from other motorists.

## **PEDESTRIANS | MARKET ESTATE ROAD / CAMDEN ROAD**

Beware of unpredictable volume of pedestrians in the area.

## **CYCLISTS | CALEDONIAN ROAD / CAMDEN ROAD**

Care and caution due to road layout. Look out for cyclists.

## **VARIOUS HAZARDS | CHAMBERS ROAD**

Speeding vehicles, one-way street, pedestrians and cyclists. 30 mph. Look out for motorists who might be unfamiliar with the area and be ready to adjust your speed. Exercise care and caution, leaving ample stopping distance for sudden breaking from other motorists.

# LOCAL HAZARDS & POINTS TO NOTE

FULL RISK ASSESSMENT VIEWABLE UPON REQUEST



## **CYCLISTS | CALEDONIAN ROAD / HILLMARTON RD**

Care and caution due to road layout. Look out for cyclists.

## **VOLUME OF PEDESTRIANS | CAMDEN ROAD**

City and Islington College – Centre for Business, Arts and Technology. Cyclists. Care and caution always, beware of pedestrians crossing the road in places other than designated areas, good use of mirrors required.

## **CYCLISTS | FREEGROVE ROAD**

20 mph speed limit, one-way street, pedestrians and cyclists. Always exercise care and caution, leaving ample stopping distance for sudden braking from other motorists. Look out for cyclists.

## **PARKED VEHICLES | HOLLOWAY DELIVERY OFFICE**

Parked vehicles on both sides. Be aware of pedestrians crossing the road surrounded by heavy traffic and parked vehicles.

## **PARKED VEHICLES | CALEDONIAN ROAD STATION**

Be aware of pedestrians crossing the road surrounded by heavy traffic.

## **VARIOUS HAZARDS | H M PRISON PENTONVILLE**

Look out for pedestrians and cyclists. Be ready to stop for enforcement vehicles and any other emergency vehicles.

## **CYCLISTS | CALEDONIAN ROAD AND BARNSBURY STN**

20 mph. Caledonian Park. Look out for cyclists. Be aware of pedestrians crossing the road surrounded by heavy traffic and parked vehicles.

## **BUSY PEDESTRIAN AREA | STORY STREET**

Shops, pedestrians. Proceed with care and caution particularly at weekends due to heavy pedestrian movement. Look out for cyclists.

## **VARIOUS HAZARDS | CALEDONIAN RD / COPENHAGEN ST**

20 mph speed limit, pedestrians. Good use of mirrors and blind spots checks required. Look out for cyclists.

## **PARKED VEHICLES | CARNEGIE STREET**

Parked vehicles both sides. Beware of pedestrians crossing away from designated crossing areas, be ready to slow down or stop if required. Beware of cyclists.

# LOCAL HAZARDS & POINTS TO NOTE

FULL RISK ASSESSMENT VIEWABLE UPON REQUEST



## **PEDESTRIANS AND CYCLISTS | KILLICK STREET**

Care and caution always, beware of pedestrians crossing the road in places other than designated areas, good use of mirrors required.

## **VARIOUS | WHARFDALE RD / LONDON CANAL MUSEUM**

One-way street on York Way, pedestrians and cyclists. Exercise care and caution leaving ample stopping distance for sudden braking from other motorists.

## **CYCLISTS | KING'S CROSS STATION / PENTONVILLE ROAD**

Cyclists. Beware of unpredictable volume of pedestrians in the area.

## **CYCLISTS | KING'S CROSS STATION / YORK WAY**

Very sharp turn onto York Way. Care and caution and be ready to wait until vehicles in front have cleared the path before proceeding.

## **CYCLISTS | KING'S CROSS STATION**

20 mph. Be aware of a large volume of pedestrians in the bus station especially weekend evenings. Proceed with caution and obey the speed limit in place. Beware of bus movement and other vehicles. Look out for cyclists.

## **CYCLISTS | ST PANCRAS INTERNATIONAL STATION**

20 mph. Watch you speed. Beware of cyclists and pedestrians.

## **LOW TREES AND PEDESTRIANS | BRITISH LIBRARY**

Cyclists. Caution needs to be taken at and beware of overhanging trees.

## **CYCLISTS | EUSTON STATION**

20 mph. Be aware of a large volume of pedestrians in the bus station especially weekend evenings. Proceed with caution and obey the speed limit in place. Beware of bus movement and other vehicles. Look out for cyclists.

## **CYCLISTS | UPPER WOBURN PLACE**

20 mph speed limit. Watch you speed. Beware of cyclists and pedestrians.

## **VARIOUS HAZARDS | UPPER WOBURN PLACE / EUSTON RD**

No right turn from Woburn Place onto Euston Road. 20 mph. Pay particular attention to those that may be unsteady of their feet. Allow time for them to sit down before moving off. Pay particular attention to intending passengers who may be standing too close to the kerb.

# LOCAL HAZARDS & POINTS TO NOTE

FULL RISK ASSESSMENT VIEWABLE UPON REQUEST



## **VOLUME OF PEDESTRIANS | TAVISTOCK SQUARE**

University College London, cyclists. Care and caution. Beware of pedestrians crossing the road in places other than designated areas, good use of mirrors.

## **BUSY PEDESTRIAN AREA | RUSSELL SQUARE / CHINA CITY**

20 mph speed limit, volume of pedestrians, picnic or lunch area, cyclists. Watch your speed. Beware of pedestrians crossing away from designated crossing areas, be ready to slow down or stop if required.

## **VOLUME OF PEDESTRIANS | RUSSELL SQUARE STATION**

20 mph, volume of pedestrians. Be aware of a large volume of pedestrians in the bus station especially weekend evenings. Proceed with caution and obey the speed limit in place. Beware of bus movement and other vehicles.

## **VOLUME OF PEDESTRIANS | SOUTHAMPTON ROW**

20 mph speed limit, pedestrians. Good use of mirrors and blind spots required. Look out for cyclists.

## **LOW TREES | SOUTHAMPTON ROW / THEOBALDS ROAD**

20 mph speed limit, pedestrians, cyclists. Caution needs to be taken at and beware of overhanging trees.

## **LOW TREES | KINGSWAY / HOLBORN STATION**

20 mph, pedestrians, cyclists. Caution. Beware of overhanging trees.

## **CYCLISTS | KINGSWAY A400**

Foreign coaches alighting passengers into the carriageway. Cycle lane. Exercise extreme care and caution when passing parked coaches and cyclists.

## **LOW TREES | KINGSWAY A4200**

Drivers must maintain reasonable distance from the kerb to avoid overhanging trees. Note that sections of this road have a height restriction of 8.3 feet (2.5m) and should not be used under any circumstances. Any tree strikes at this, or any location must be reported immediately to NMCC via the Code Red facility and reported to iBus controllers.

## **VOLUME OF PEDESTRIANS | SAVOY STREET**

Shops, 20 mph speed limit. Care and caution with pedestrians facing away from you. Look out for cyclists.

# LOCAL HAZARDS & POINTS TO NOTE

FULL RISK ASSESSMENT VIEWABLE UPON REQUEST



## **VARIOUS HAZARDS | ALDWYCH / DRURY LANE**

20 mph. There are a lot of vehicles often cutting into pick up or drop off passengers. Care and caution with pedestrian facing away from you. Look out for cyclists. Caution needs to be taken at and beware of overhanging trees.

## **BUSY PEDESTRIAN AREA | ALDWYCH / KINGSWAY**

London School of Economics and Political Science, Strand Underpass. 20 mph. This road is always busy. Taxis stopping without warning, tourists and pedestrians crossing the road and/or stepping off the pavement at various points. Keep especially alert and make full use of your mirrors. Be especially careful if you see a pedestrian facing away from you close to the edge of the kerb as you approach. Look out for cyclists.

## **VOLUME OF PEDESTRIANS | BEDFORD STREET**

Shops, 20 mph speed limit. Be careful if you see a pedestrian facing away from you close to the edge of the kerb as you approach. Look out for cyclists.

## **TWO-WAY SYSTEM | ALDWYCH**

New road layout, collision possible. Look out for pedestrians, e-Scooters, cyclists, and slow-moving traffic. Keep out from the kerb due to low trees. Motorists may not be familiar with the new two-way traffic system.

## **VOLUME OF PEDESTRIANS | CHARING CROSS**

National Portrait Gallery, theatres, shops, pedestrians, cyclists. In the evening and weekends be especially careful if you see a pedestrian facing away from you close to the edge of the kerb as you approach. Look out for cyclists.

## **VOLUME OF PEDESTRIANS | MELBOURNE PLACE**

Look out for pedestrians, e-Scooters and cyclists.

## **VARIOUS HAZARDS | TRAFALGAR SQUARE**

Charing Cross Station, museums, tourists. Be always aware of cyclists. People using self-hire bikes may be inexperienced and have little road experience.

## **VARIOUS HAZARDS | NORTHUMBERLAND AVE**

From Strand, do not left turn into Northumberland Avenue. At Trafalgar Square roundabout, straight onto Whitehall and follow line of route. Volume of pedestrians. Many hotels, theatres and demonstrations along the Strand, high volumes of tourists, pedestrians, care and caution.

# AT THE GARAGE

## GARAGE AND GENERAL SAFETY INFORMATION

BE VISIBLE  
**WEAR YOUR  
HI-VIS** WITHIN  
THE GARAGE

GO SLOW!  
MANDATORY  
**SPEED OF 5 MPH**  
WITHIN THE  
GARAGE

BE NOTICED  
**HEADLIGHTS**  
ON AT ALL TIMES  
IN THE GARAGE

STICK TO  
DESIGNATED  
PATHS AND  
WALKWAYS

NO EXCUSES  
PLEASE ABIDE BY  
THE RULES. IT'S  
**MANDATORY!**

BE AWARE.  
REPORT ALL  
**HAZARDS**  
IMMEDIATELY

REMEMBER  
**LOOK OUT  
FOR CYCLISTS**  
DRIVE SLOWLY

PARK FERRY  
VEHICLES WITHIN  
DESIGNATED  
AREAS

**USE THE  
HORN** WHEN  
APPROACHING  
CORNERS &  
REVERSING

ELECTRIC BUSES  
ARE SILENT. BE  
**EXTRA CAUTIOUS**  
WHILST ON THE  
MOVE!

FUEL, OIL &  
COOLANT SPILLS  
CAN MAKE THE  
SURFACE SLIPPERY  
**BE AWARE**

FAMILIARISE  
YOURSELF WITH  
THE GARAGE  
**SAFETY CODE**



AND THINK FIRST!

# OTHER INFORMATION

## CODES AND EMERGENCY RADIO PROCEDURES

REMAIN CALM:  
GIVE ACCURATE  
INFORMATION.  
WE'RE HERE  
TO ASSIST!

### ROUTE N91 | CURTAILMENT ABBREVIATIONS

<b>CFS</b>	Cockfosters Station	<b>OS</b>	Oakwood Station
<b>SS</b>	Southgate Station	<b>AGS</b>	Arnos Grove Station
<b>WGS</b>	Wood Green Station	<b>TPL</b>	Turnpike Lane Station
<b>CE</b>	Crouch End	<b>HCR</b>	Holloway, Caledonian Rd
<b>KX</b>	King's Cross, York Way	<b>RS</b>	Russell Square
<b>ALD</b>	Aldwych, East Arm	<b>TS</b>	Trafalgar Square

### FACILITIES | THROUGHOUT THE ROUTE

**Trafalgar Square.** TfL toilet facilities available.

If you urgently need to use a facility, please inform iBus immediately.

### CODE RED | EMERGENCY RADIO PROCEDURE

If you require the Emergency Services to attend your vehicle (for example in the event of passenger injury, assault or major RTA), you should contact CentreComm using the radio's Code Red facility. To call CentreComm, **hold down the Code Red button on your vehicle's radio for at least 3 seconds** until you hear a ringing tone to indicate that your call has been connected. Hold down the foot switch in the cab when you are speaking, and end what you have to say with the word "over" to indicate that you expect a response, or "over and out" if this is the end of your communication. Release the foot switch when you are not speaking. Remember to speak slowly and clearly. Note that you will usually receive a radio call from your depot shortly after you make a Code Red call. ***You should not use the radio whilst the vehicle is in motion.***

CODE  
GREEN

Call your garage  
for non-emergency,  
mechanical defects,  
help or advice

CODE  
BLUE

Call CentreComm  
for non-emergency,  
incident reporting  
or diversions

CODE  
RED

Call CentreComm  
for emergency  
services, passenger  
injury or assault